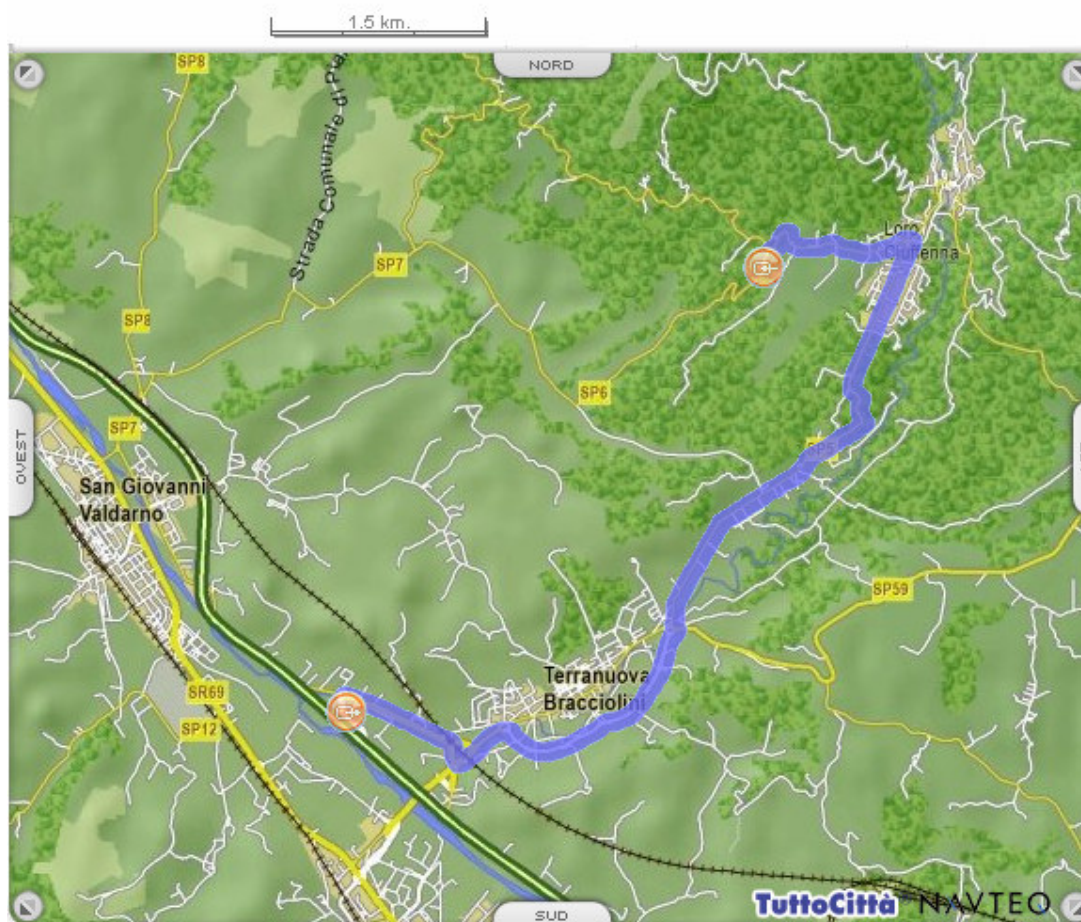



Come raggiungere
CIRCOLO di **MONTEMARCIANO - TERRANUOVA BRACCIOLINI**

Dal **CASELLO** Autostrada A1 – svincolo Valdarno:




Percorso dettagliato

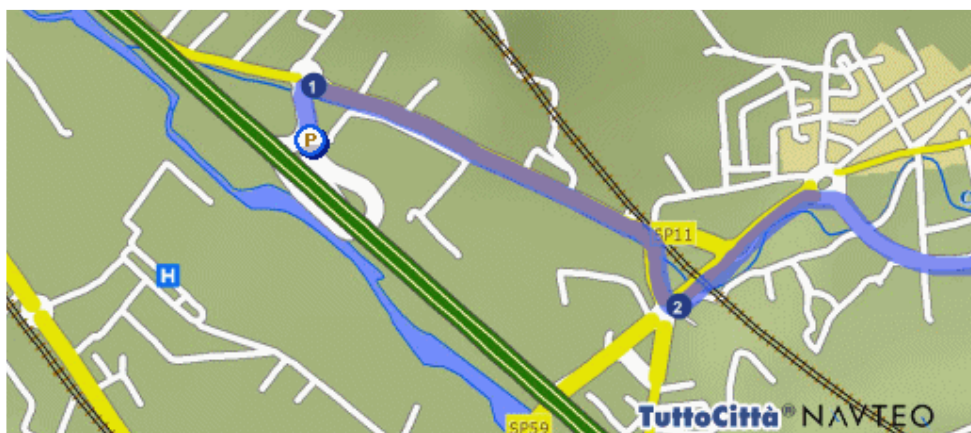
Distanza


 Parti da Terranuova Bracciolini (AR) - Svincolo Valdarno

200 mt.

1  Gira a destra SP11


1.3 km.



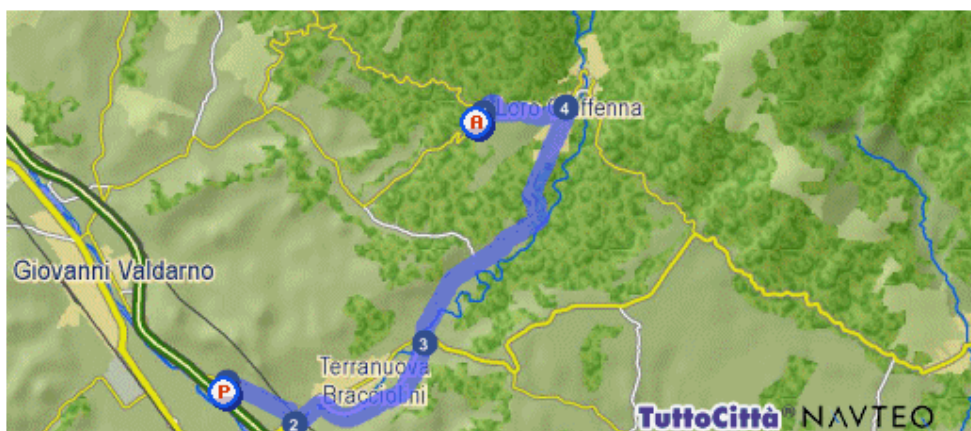
2  Gira a sinistra SP59


2.8 km.



3  Gira a destra SP5

4.7 km.

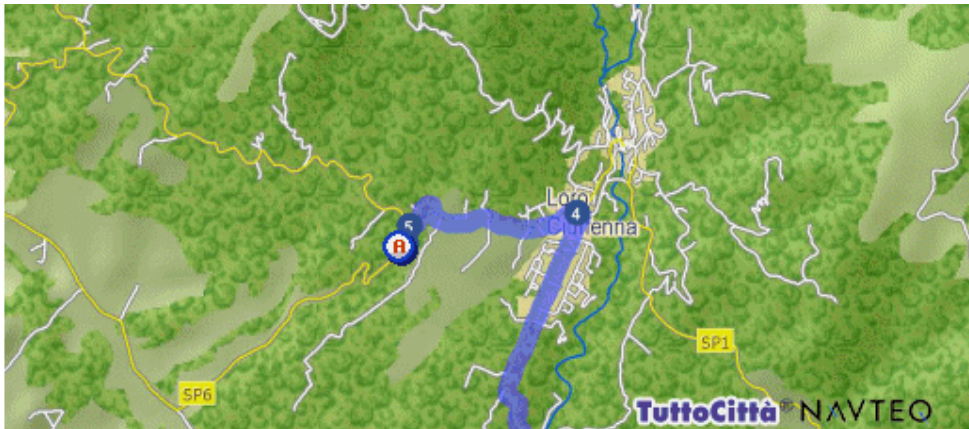



4  Gira a destra SP1

1.5 km.

Percorso dettagliato

Distanza



5  Gira a sinistra SP6

145 mt.

6  Gira a destra FRAZIONE MONTEMARCIANO

70 mt.



Sei arrivato in Montemarciano frazione di Terranuova Bracciolini (AR) centro



Totale distanza percorsa

10.9 km.