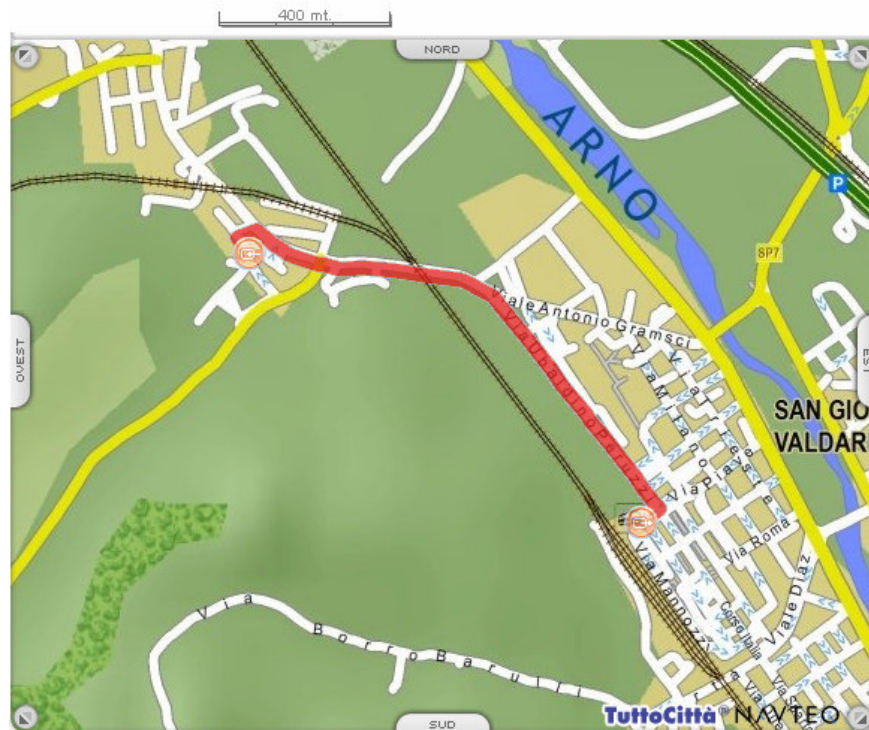





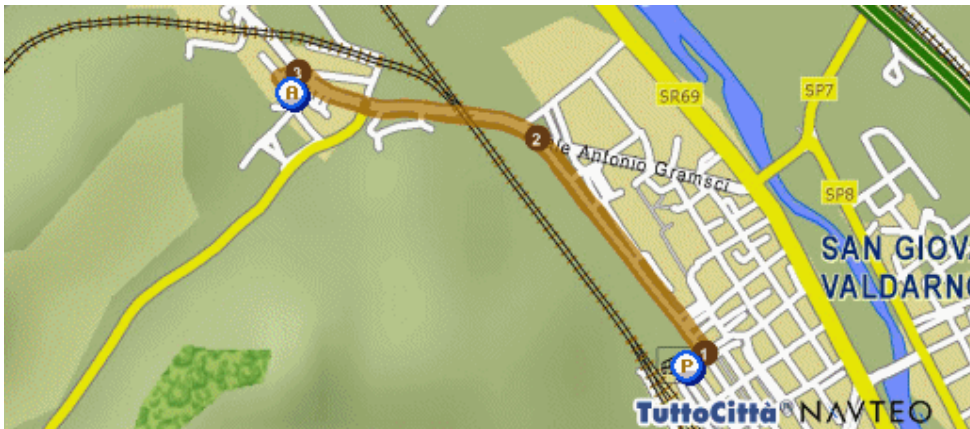
# Come raggiungere CIRCOLO G. Simonti PONTE ALLE FORCHE SAN GIOVANNI VALDARNO

**Dalla STAZIONE FS di San Giovanni Valdarno:**



## Percorso dettagliato

- |  | Distanza |
|--|----------|
|  Parti da San Giovanni Valdarno (AR) - Piazza Giacomo Matteotti | 69 mt.   |
| 1  Gira a sinistra VIA UBALDINO PERUZZI                         | 810 mt.  |
| 2  Continua in VIALE ANTONIO GRAMSCI                            | 752 mt.  |

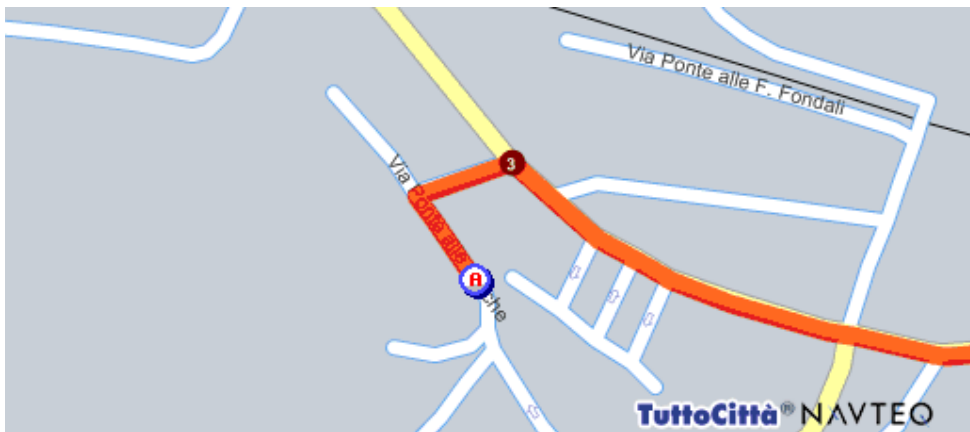


- |   |         |
|---|---------|
| 3  Gira a sinistra VIA PONTE ALLE FORCHE | 124 mt. |
|---|---------|

### Percorso dettagliato

### Distanza

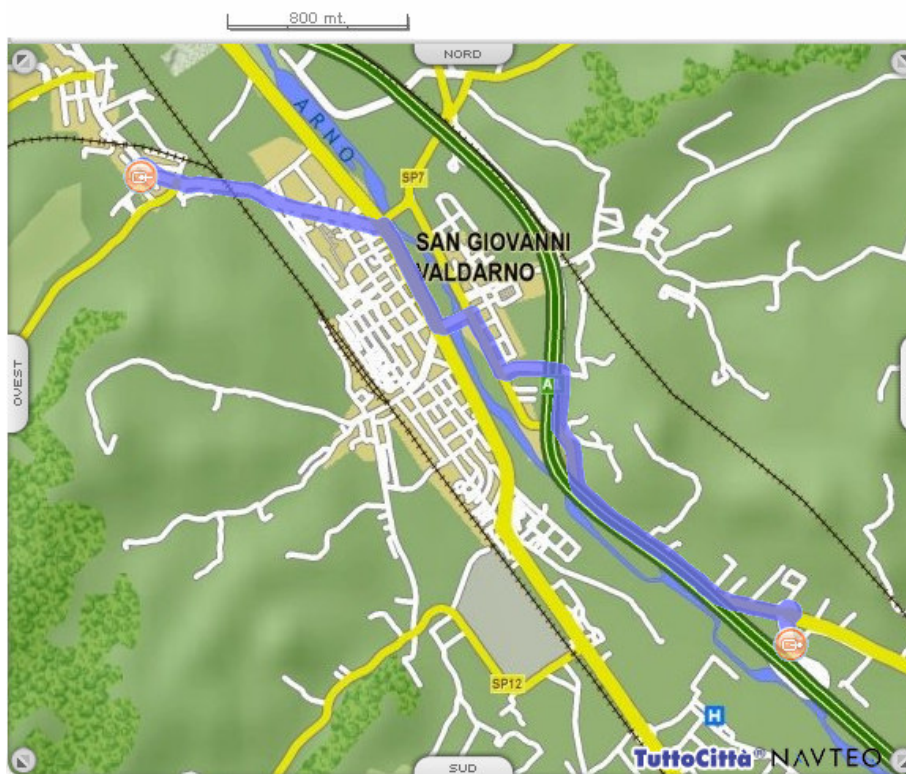
Sei arrivato in San Giovanni Valdarno (AR) - Via Ponte alle Forche



Totale distanza percorsa



1.7 km.

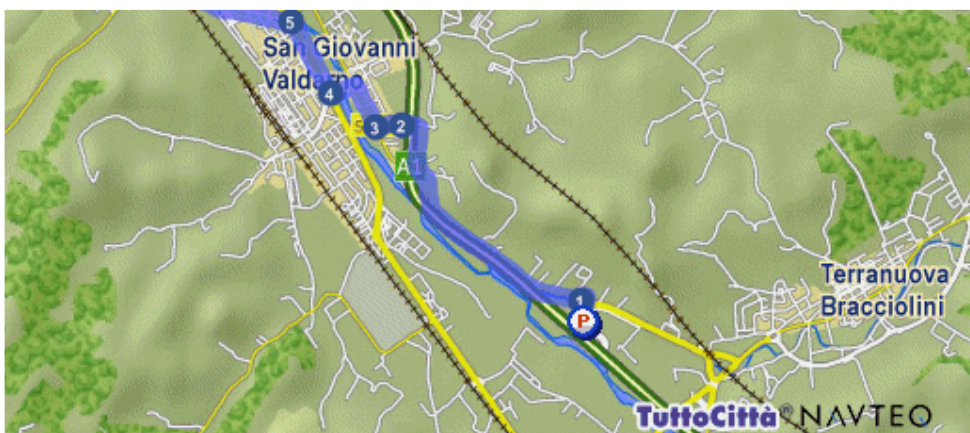
**Dal CASELLO Autostrada A1 – svincolo Valdarno:**






### Percorso dettagliato

### Distanza

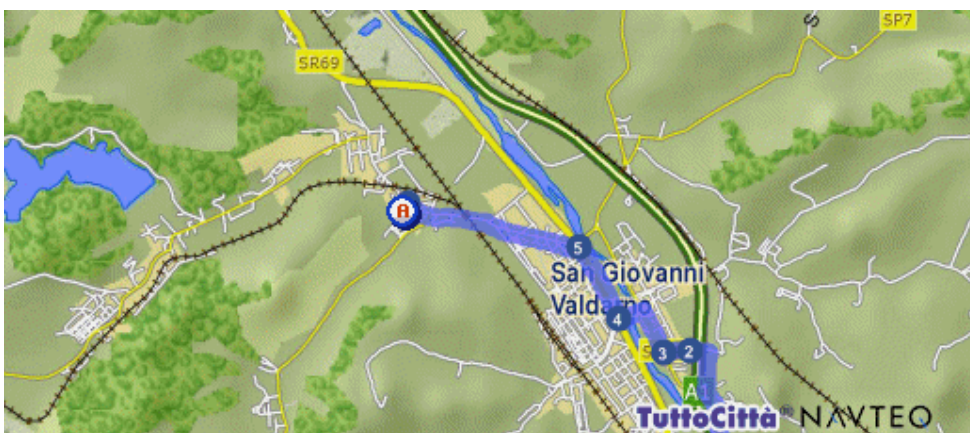
-  Parti da Terranuova Bracciolini (AR) - Svincolo Valdarno 308 mt.  
1  Gira a destra SP11 2.2 km.



- 2  Continua in VIA DELLE CASELLE 215 mt.  
3  Gira a destra SP11 584 mt.  
4  Gira a destra SR69 649 mt.



- 5  Gira a sinistra VIALE ANTONIO GRAMSCI 1.4 km.

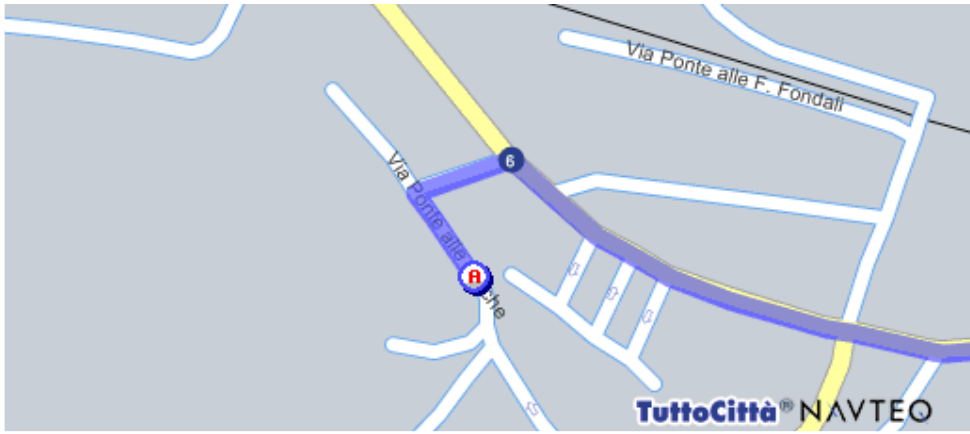


- 6  Gira a sinistra VIA PONTE ALLE FORCHE 124 mt.

 Sei arrivato in San Giovanni Valdarno (AR) - Via Ponte alle Forche

**Percorso dettagliato**

**Distanza**



**Totale distanza percorsa**

**5.5 km.**