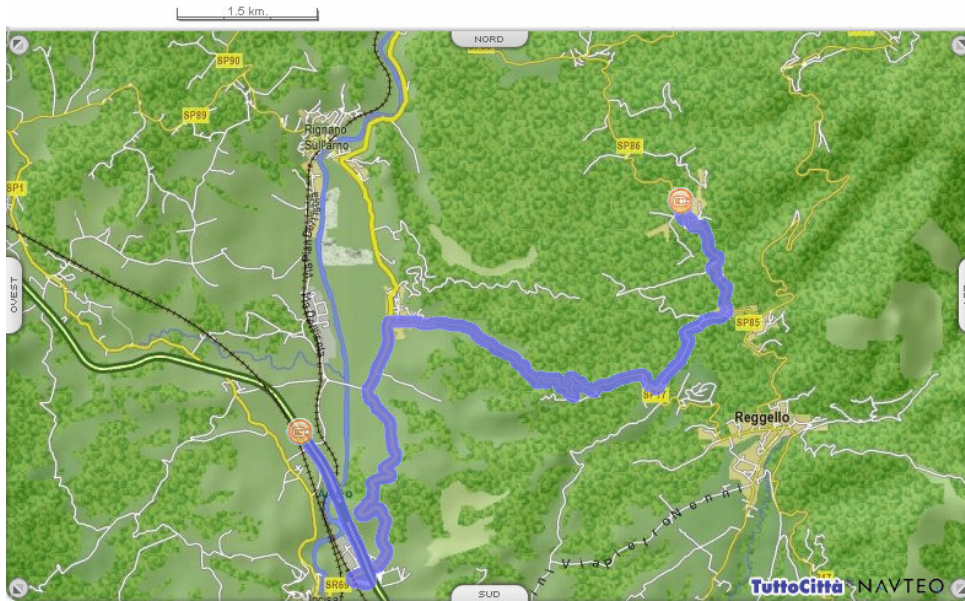


Come raggiungere CIRCOLO di SAN DONATO

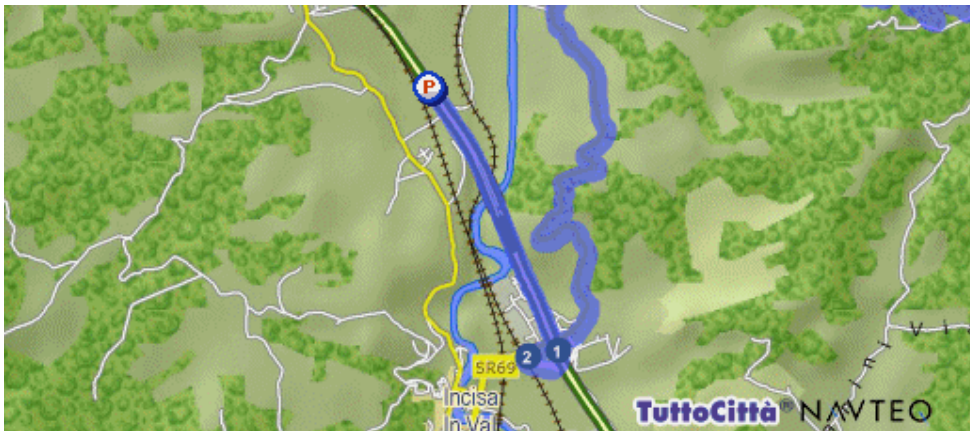
Dal CASELLO Autostrada A1 – svincolo Incisa Valdarno:



Percorso dettagliato


 Parti da Incisa in Val d'Arno (FI) - Autostrada del Sole

Distanza
2.2 km.



1  Gira a destra SVINCOLO INCISA

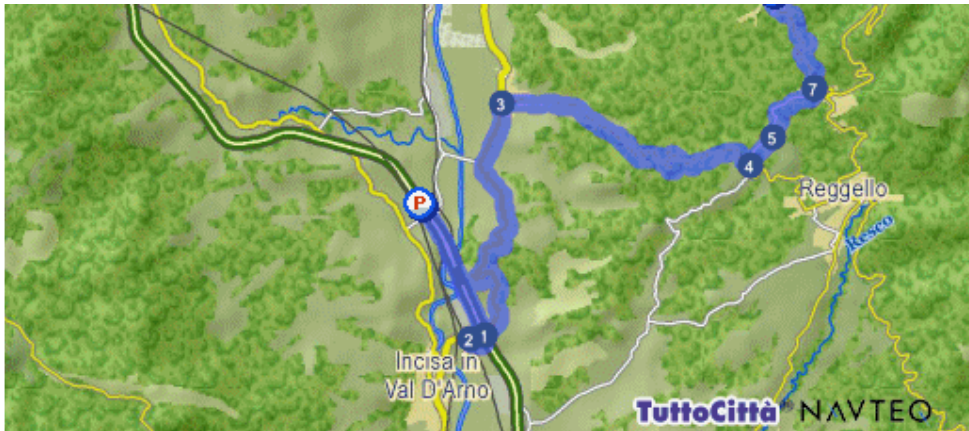
475 mt.


2  Continua in SR69

5.1 km.

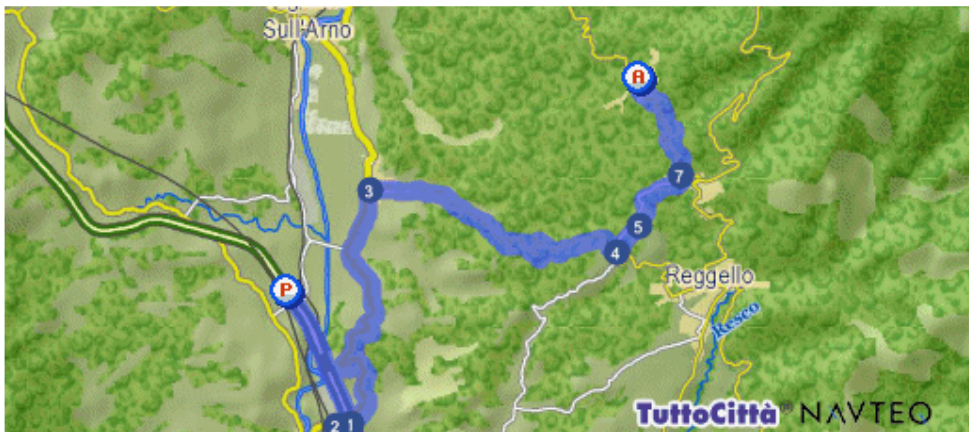
Percorso dettagliato

Distanza



3  Gira a destra SP17

5.2 km.

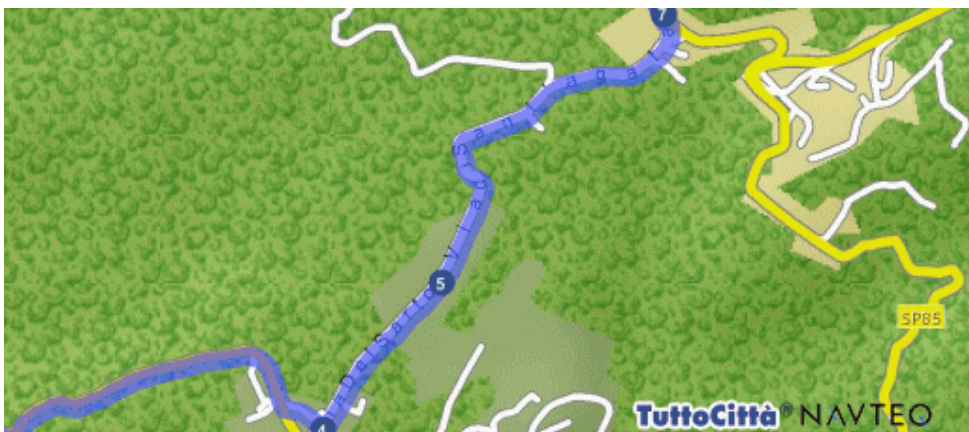


4  Gira a sinistra VIA DEL SARTO

563 mt.


5  Continua in VIA DI SANT'AGATA

1.2 km.



6  Gira a destra VIA DEL SARTO

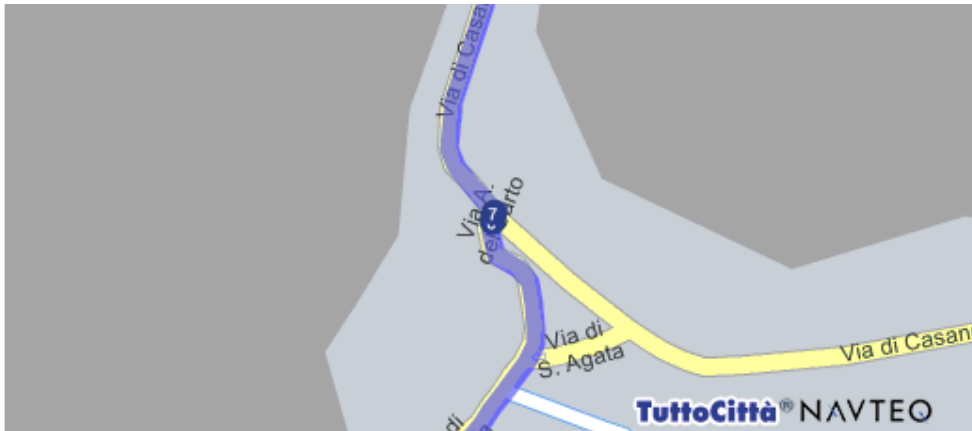
6 mt.


7  Continua in SP86

2.1 km.

Percorso dettagliato

Distanza



 Sei arrivato in San Donato Fronzano frazione di Reggello (FI) - Piazza Giuseppe Mazzini

Totale distanza percorsa

17.2 km.