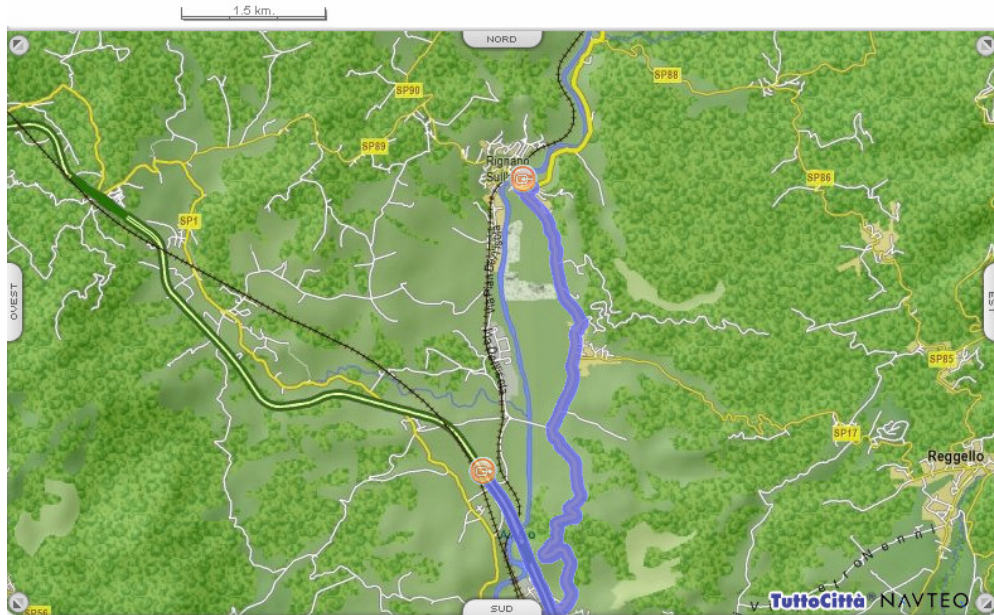


Come raggiungere CIRCOLO di SAN CLEMENTE

Dal CASELLO Autostrada A1 – svincolo Incisa Valdarno:

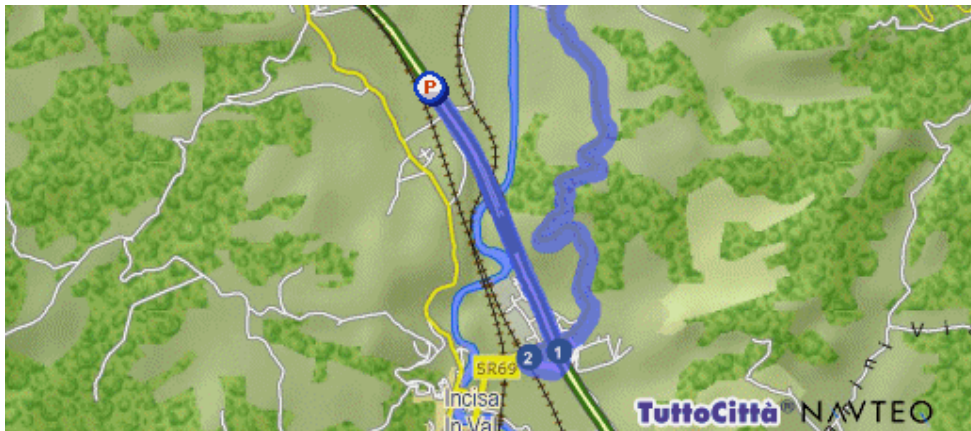


Percorso dettagliato

Distanza


 Parti da Incisa in Val d'Arno (FI) - Autostrada del Sole

2.2 km.



1  Gira a destra SVINCOLO INCISA

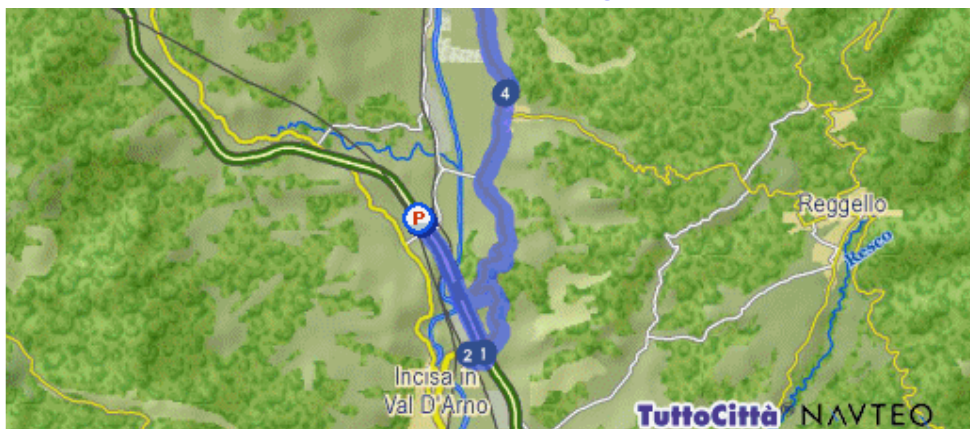
475 mt.

2  Continua in SR69

5.5 km.

Percorso dettagliato

Distanza

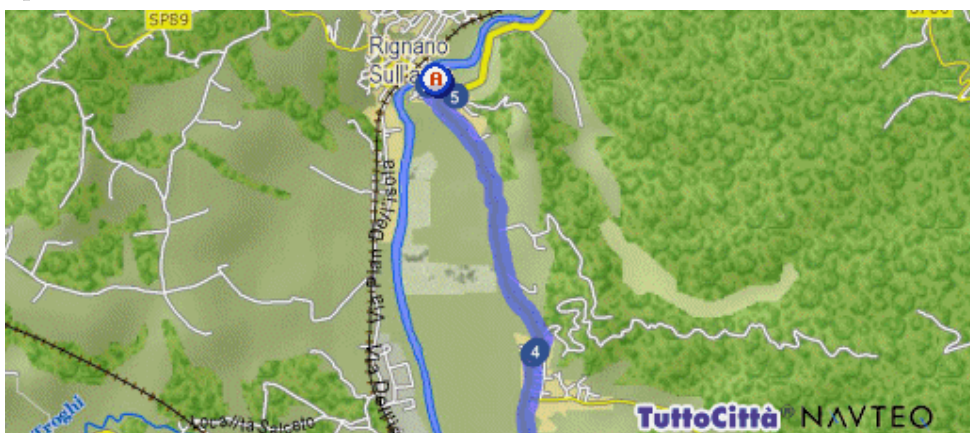


3 Gira a destra VIA ARETINA

55 mt.

4 Continua in SR69

2.3 km.



5 Gira a sinistra SP89

316 mt.

6 Gira a destra VIA GIOVANNI BOCCACCIO

78 mt.

Sei arrivato in San Clemente frazione di Reggello (FI) - Via Giovanni Boccaccio



Totale distanza percorsa

11.1 km.