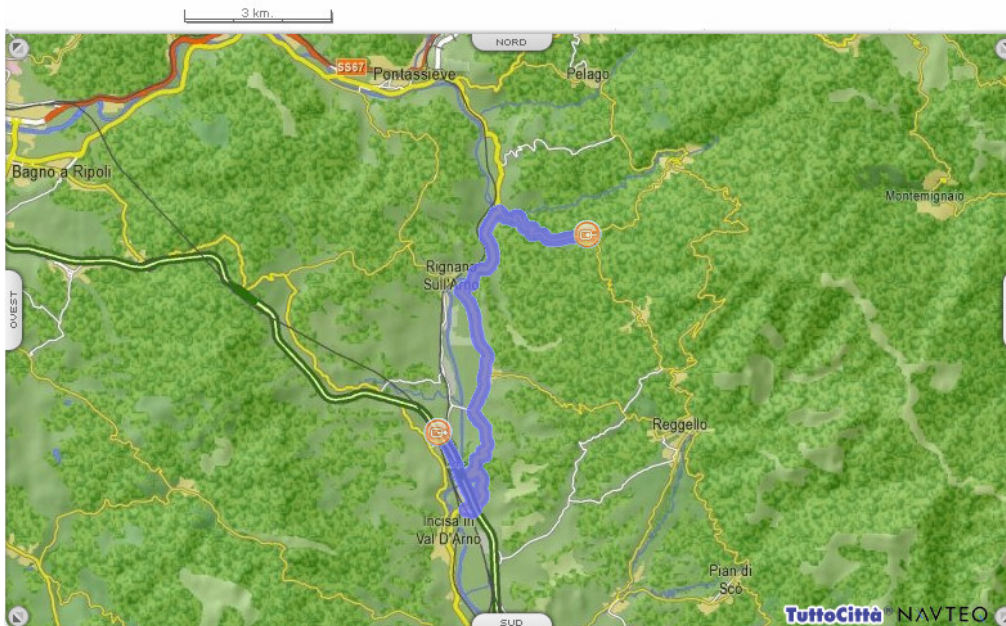


Come raggiungere CIRCOLO di DONNINI

Dal CASELLO Autostrada A1 – svincolo Incisa Valdarno:

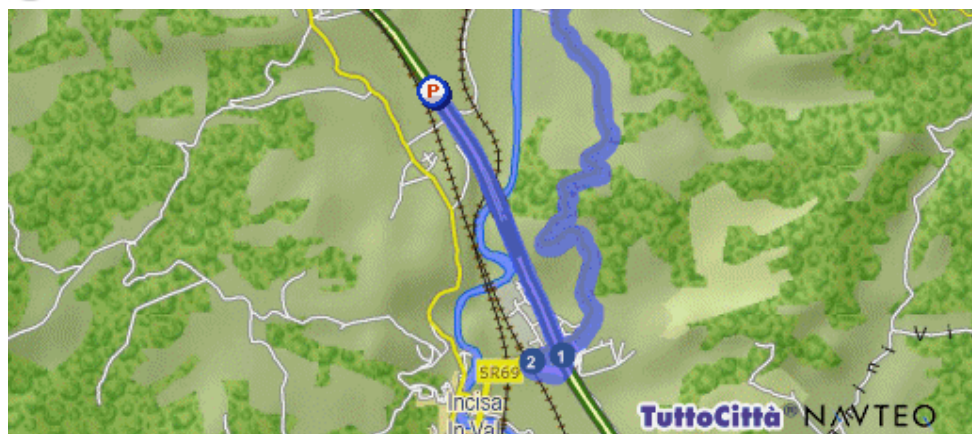


Percorso dettagliato

Distanza


 Parti da Incisa in Val d'Arno (FI) - Autostrada del Sole

2.2 km.



1  Gira a destra SVINCOLO INCISA

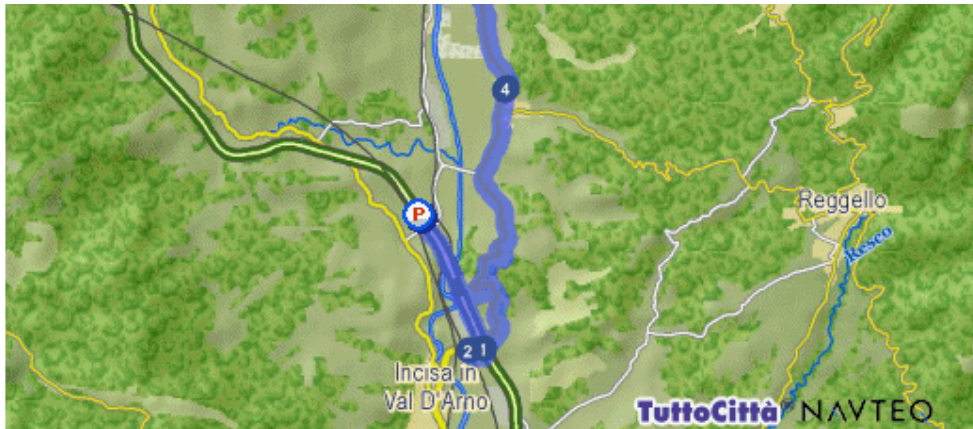
475 mt.

2  Continua in SR69

5.5 km.


Percorso dettagliato

Distanza

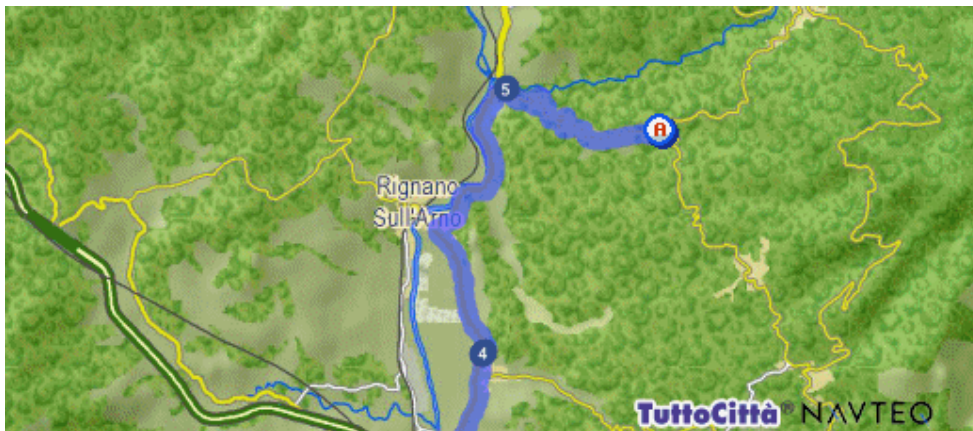



3  Gira a destra VIA ARETINA

55 mt.

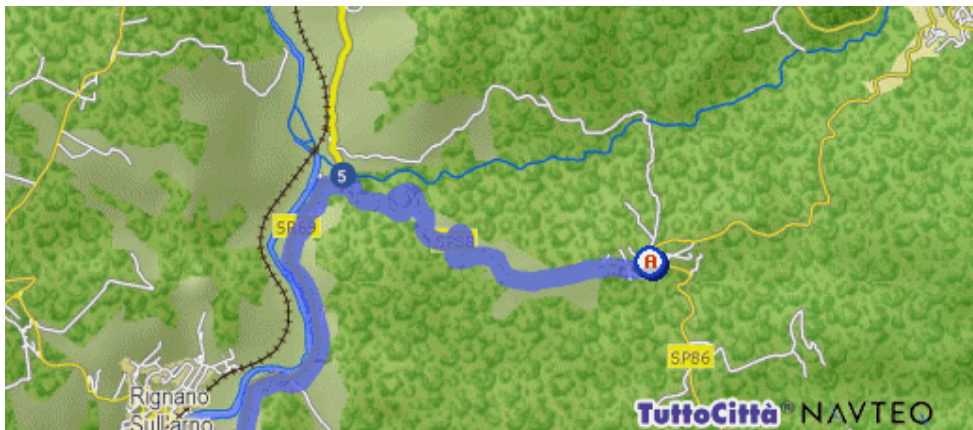
4  Continua in SR69

5.2 km.




5  Gira a destra SP88

3.5 km.



6  Continua in VIA ARMANDO DIAZ

46 mt.

 Sei arrivato in Donnini frazione di Reggello (FI) - Via Armando Diaz

