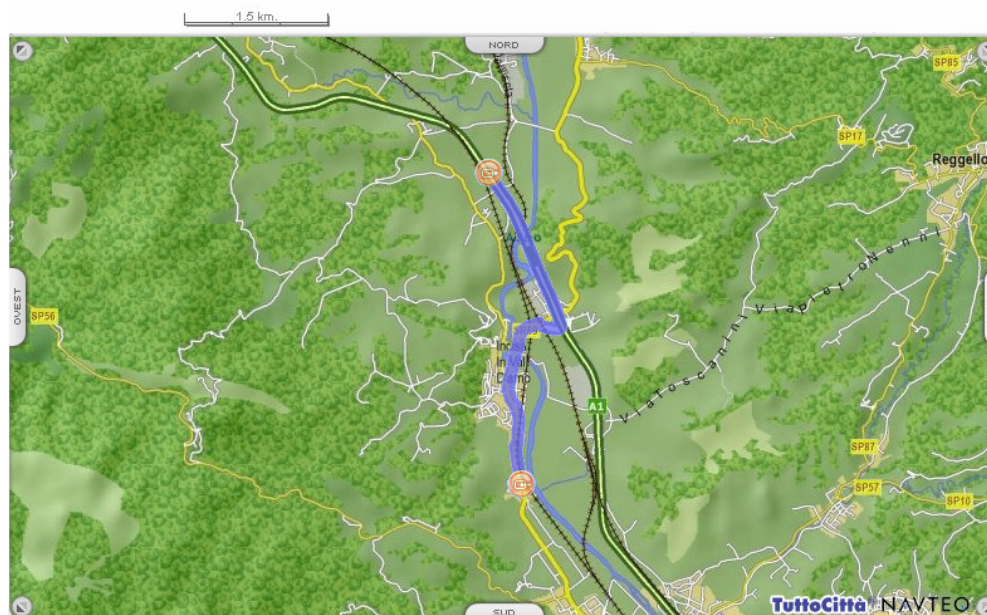


Come raggiungere CIRCOLO di LA MASSA

Dal CASELLO Autostrada A1 – svincolo Incisa Valdarno:



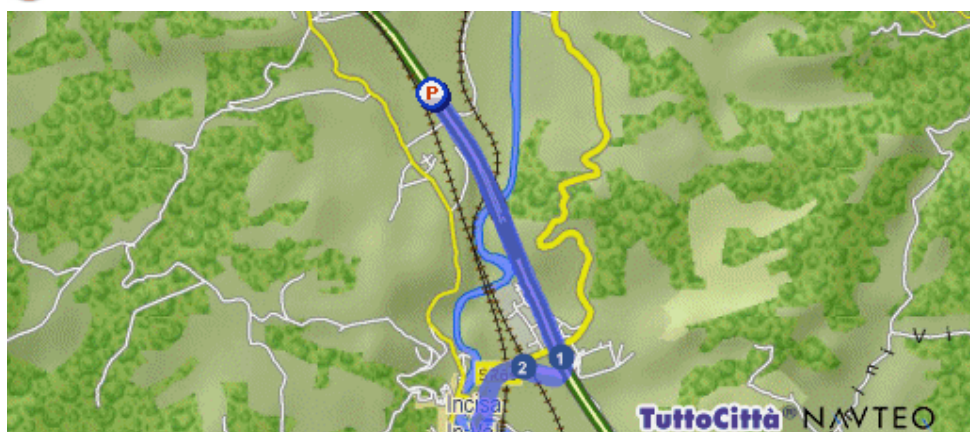
Percorso dettagliato

Distanza




Parti da Incisa in Val d'Arno (FI) - Autostrada del Sole

2.2 km.



1  Gira a destra SVINCOLO INCISA

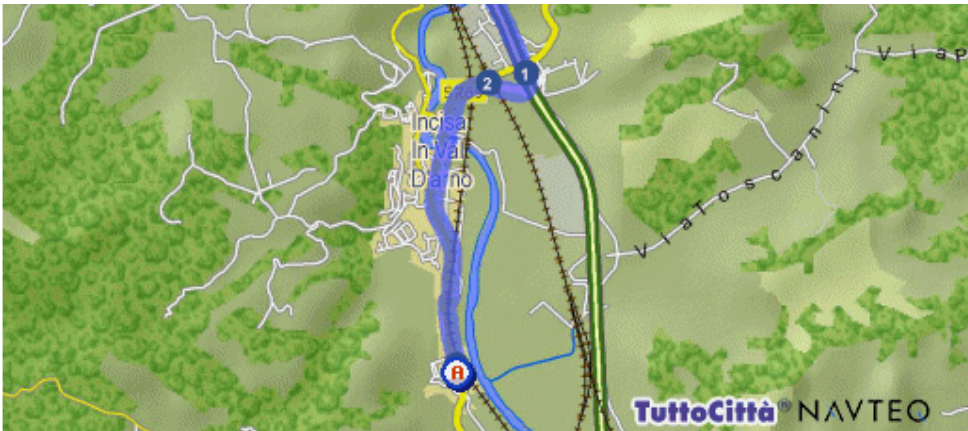
462 mt.

2  Gira a sinistra SR69

2.4 km.

Percorso dettagliato

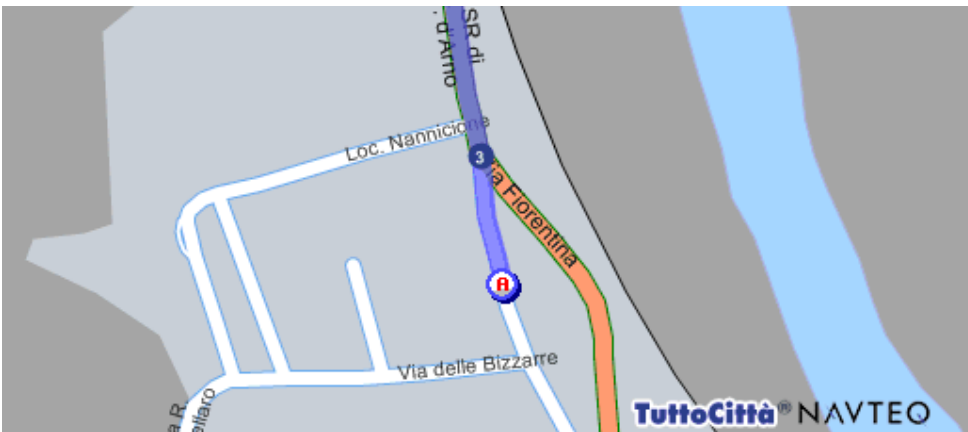
Distanza



3 ↑ Continua in VIA PIER PAOLO PASOLINI 78 mt.



Sei arrivato in Massa frazione di Incisa in Val d'Arno (FI) centro



Totale distanza percorsa

5.2 km.