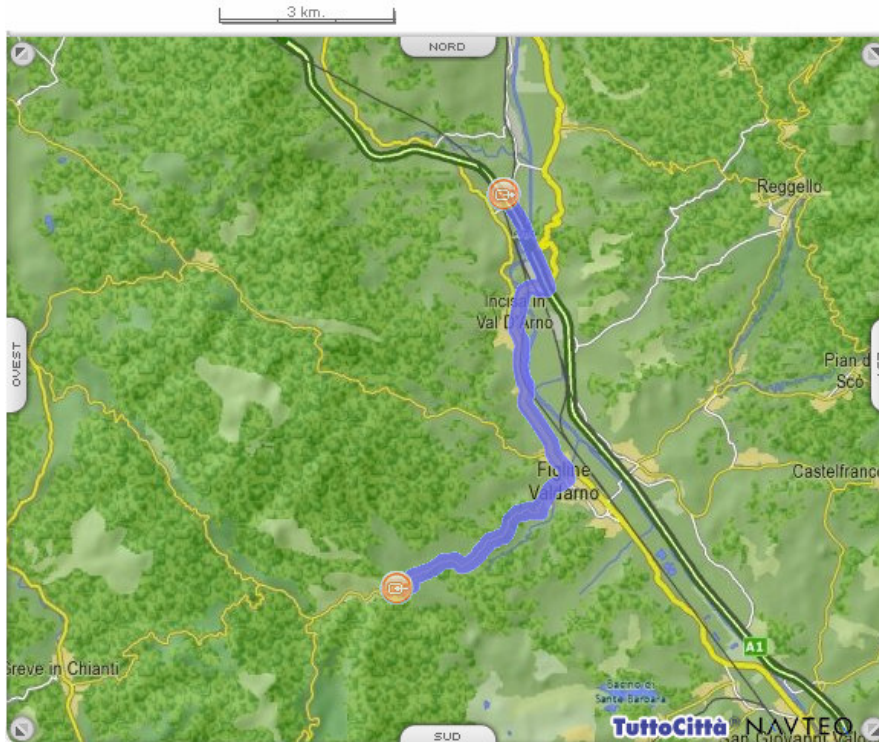



## Come raggiungere CIRCOLO – PONTE AGLI STOLLI – FIGLINE VALDARNO

**Dal CASELLO Autostrada A1 – svincolo Incisa Valdarno:**

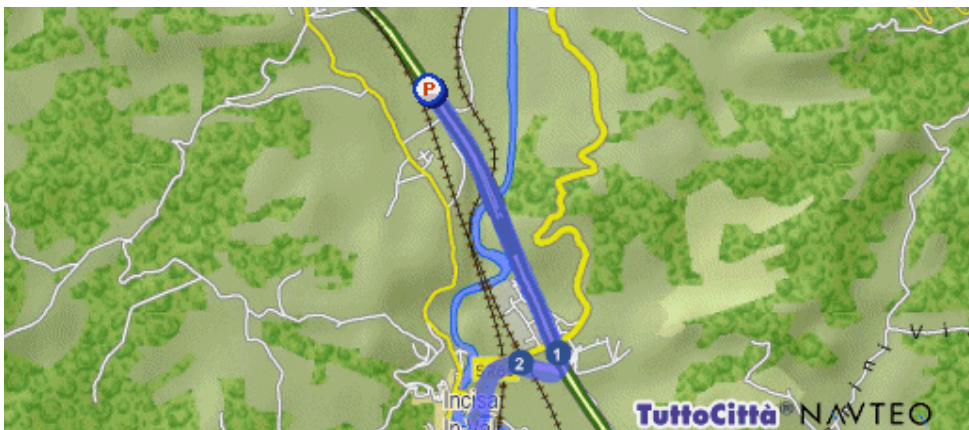



### Percorso dettagliato

### Distanza


 Parti da Incisa in Val d'Arno (FI) - A1

2.2 km.



1  Gira a destra SVINCOLO INCISA

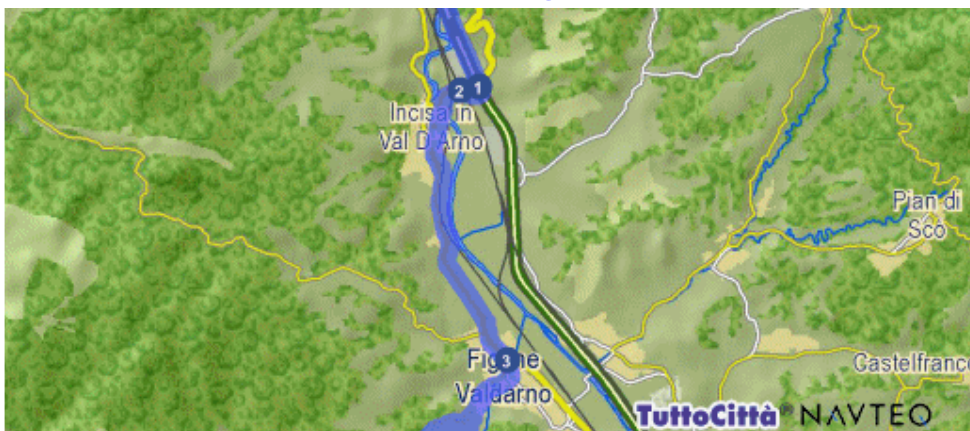
462 mt.

2  Gira a sinistra SR69

4.8 km.

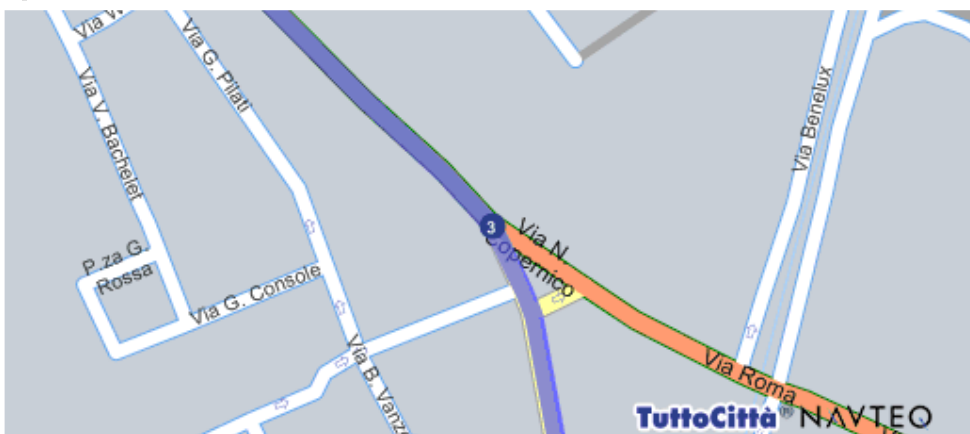
**Percorso dettagliato**

**Distanza**



3 ↑ Continua in SP16

5.9 km.



Sei arrivato in Ponte agli Stolli frazione di Figline Valdarno (FI) centro

**Totale distanza percorsa**

**13.5 km.**