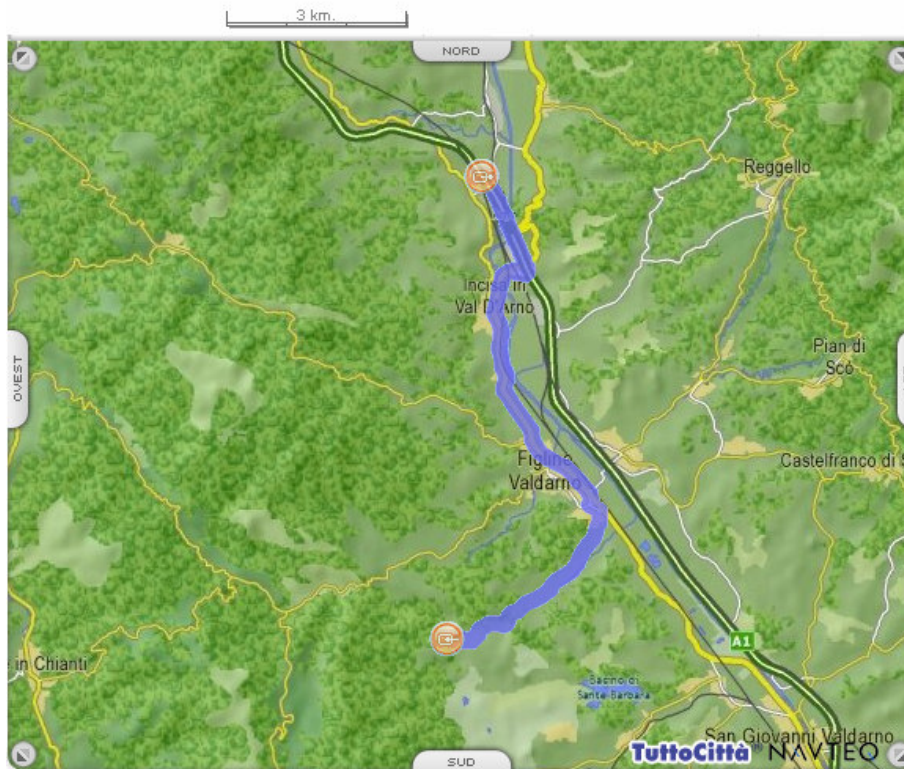


Come raggiungere CIRCOLO – GAVILLE – FIGLINE VALDARNO

Dal CASELLO Autostrada A1 – svincolo Incisa Valdarno:



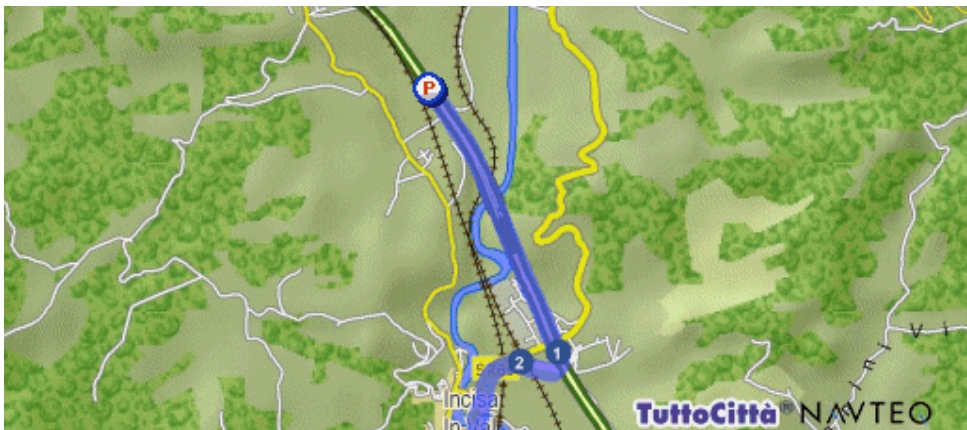
Percorso dettagliato

Distanza




Parti da Incisa in Val d'Arno (FI) - A1

2.2 km.



1  Gira a destra SVINCOLO INCISA

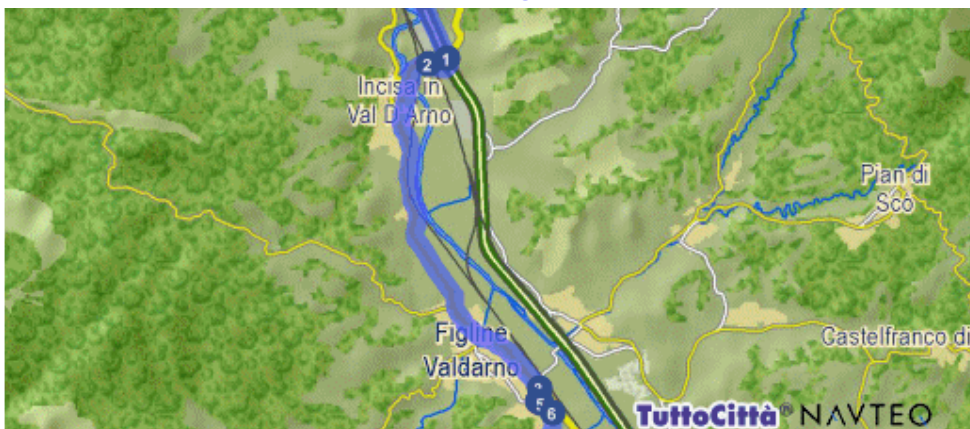
462 mt.





2  Gira a sinistra SR69

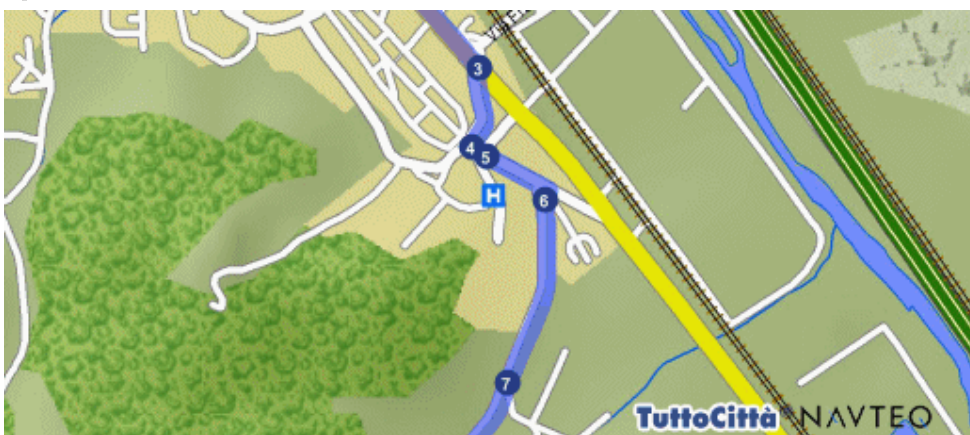
6.1 km.

Percorso dettagliato

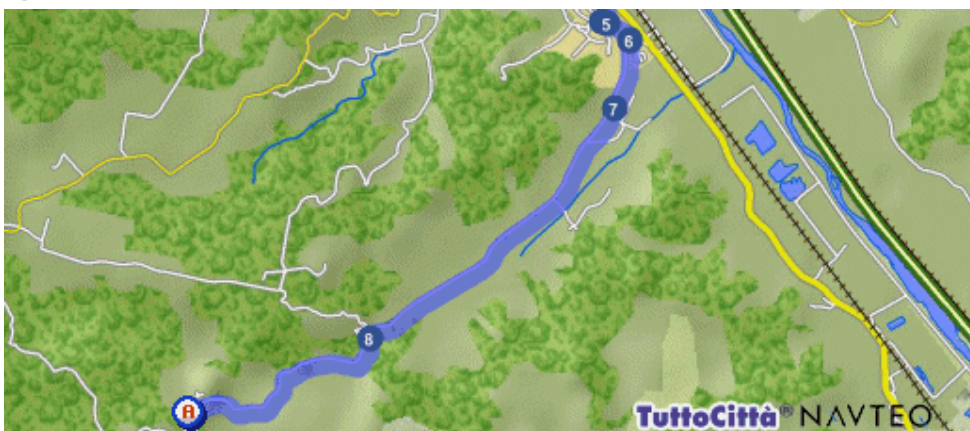
Distanza



- 3  Gira a destra VIA LORENZO PIGNOTTI 247 mt.
- 4  Gira a sinistra PIAZZA XXV APRILE 52 mt.
- 5  Continua in VIA DELLA RESISTENZA 258 mt.
- 6  Continua in VIA GIOVANNI DA VERRAZZANO 562 mt.



- 7  Continua in VIA CESTO 2.7 km.



- 8  Continua in VIA DI GAVILLE 1.8 km.

Percorso dettagliato

Distanza



Sei arrivato in Gaville frazione di Figline Valdarno (FI) centro

Totale distanza percorsa

14.6 km.