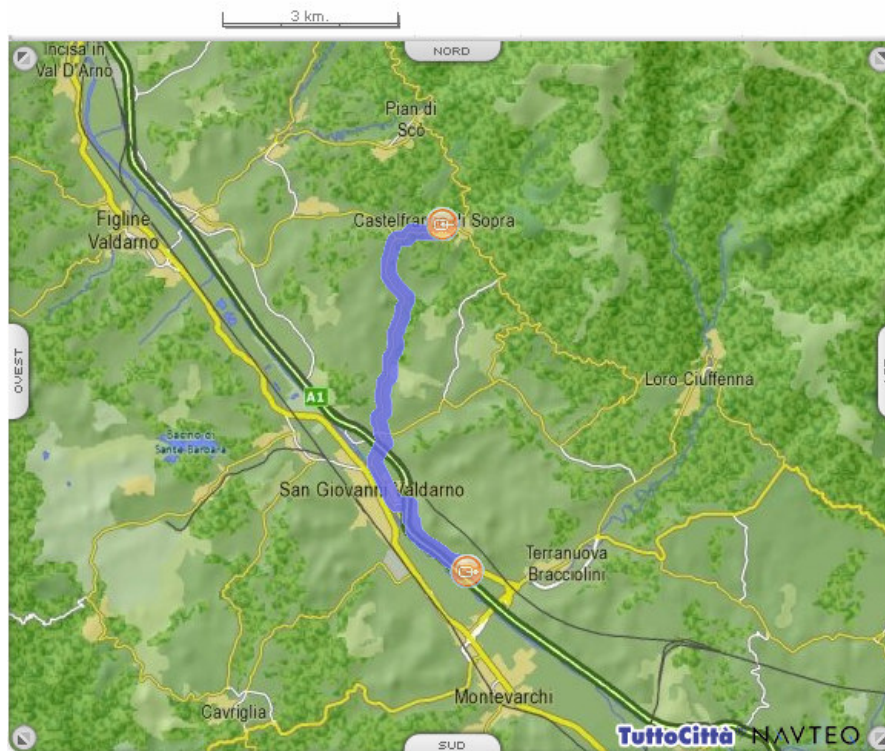




## Come raggiungere CIRCOLO ARNOLFO DI CAMBIO di Castelfranco di Sopra

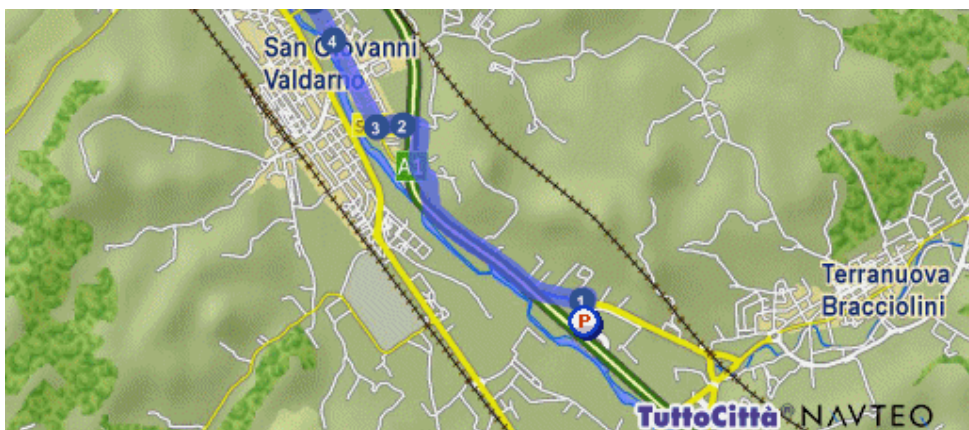
**Dal CASELLO Autostrada A1 – svincolo Valdarno:**



### Percorso dettagliato

### Distanza

-  Parti da Terranuova Bracciolini (AR) - Svincolo Valdarno 308 mt.
- 1  Gira a destra SP11 2.2 km.



- 2  Continua in VIA DELLE CASELLE 215 mt.
- 3  Gira a destra SP11 758 mt.

**Percorso dettagliato**

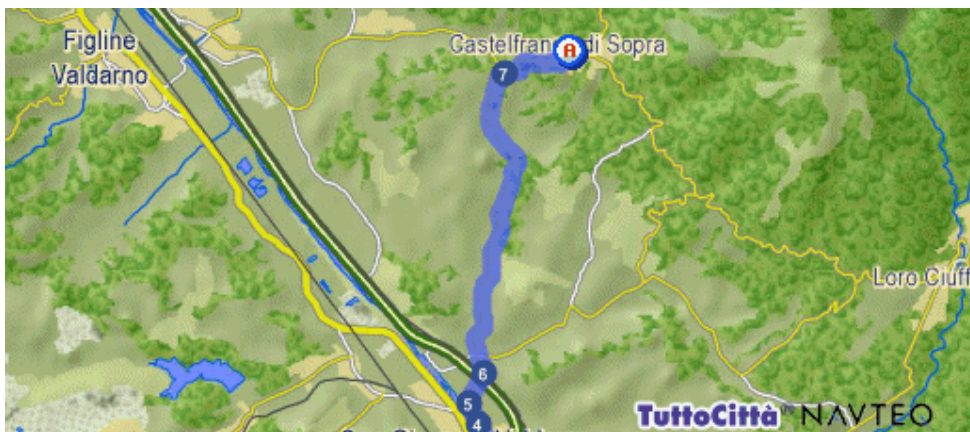
**Distanza**



- 4 ↑ Continua in SP8 369 mt.
- 5 ↘ Gira a destra SP7 551 mt.



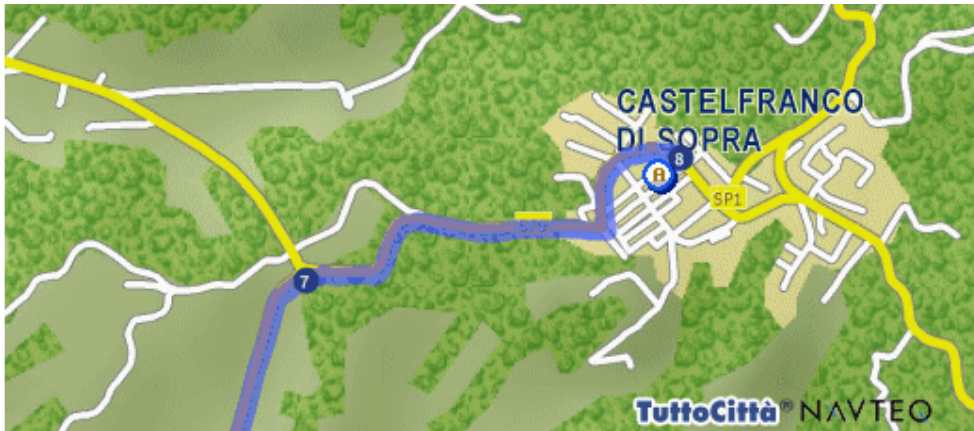
- 6 ↘ Gira a destra SP8 5.2 km.





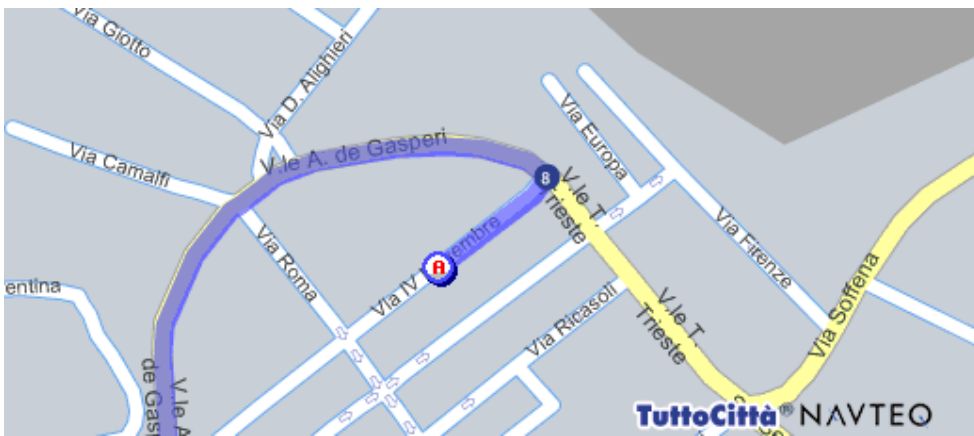
- 7 ↑ Continua in SP9 1.4 km.

**Percorso dettagliato**

**Distanza**



- 8  Gira a destra VIA IV NOVEMBRE 84 mt.
-  Sei arrivato in Castel Franco di Sopra (AR) - Via IV Novembre



**Totale distanza percorsa**

**11.1 km.**