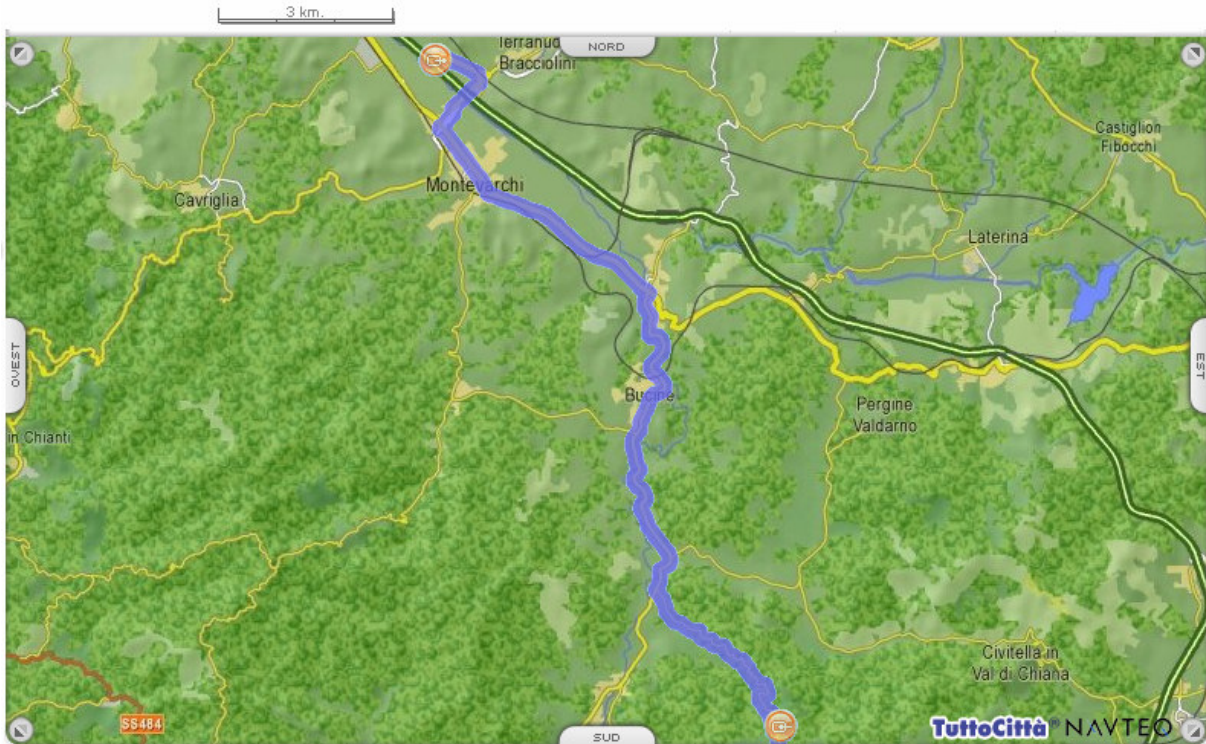




## Come raggiungere CIRCOLO di SAN PANCRAZIO

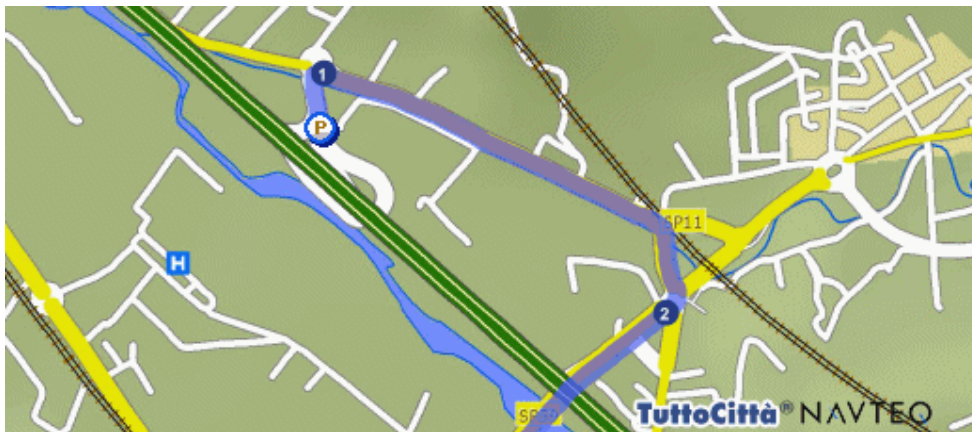
**Dal CASELLO Autostrada A1 – svincolo Valdarno:**



### Percorso dettagliato

### Distanza

-  Parti da Terranuova Bracciolini (AR) - Svincolo Valdarno 200 mt.
- 1  Gira a destra SP11 1.3 km.




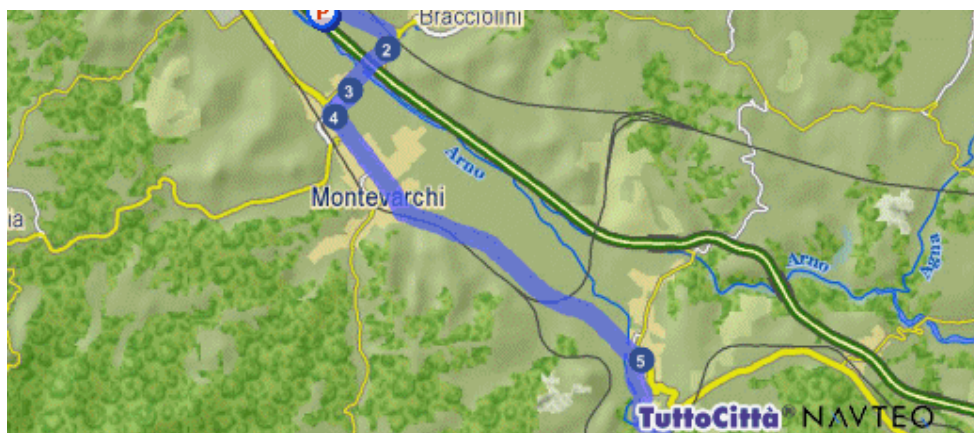
- 2  Continua in SP59 944 mt.


### Percorso dettagliato

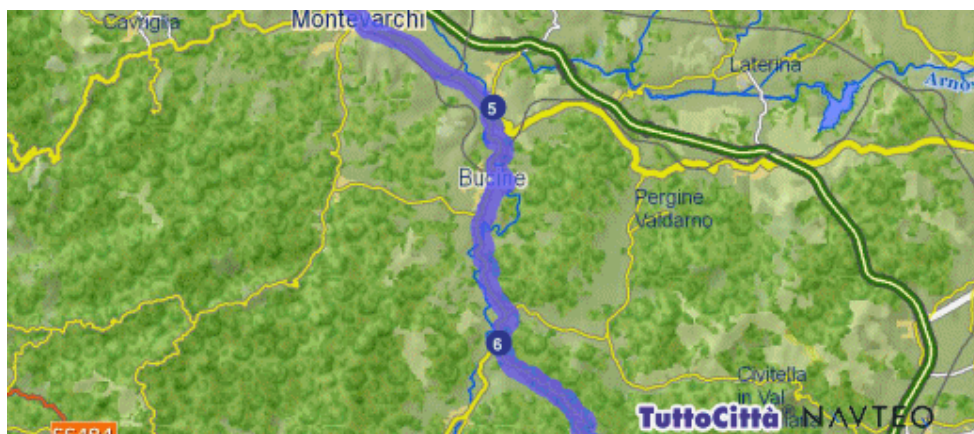
### Distanza



- 3  Gira a destra VIALE CAMILLO BENSO CONTE CAVOUR 584 mt.
- 4  Gira a destra SR69 6.3 km.



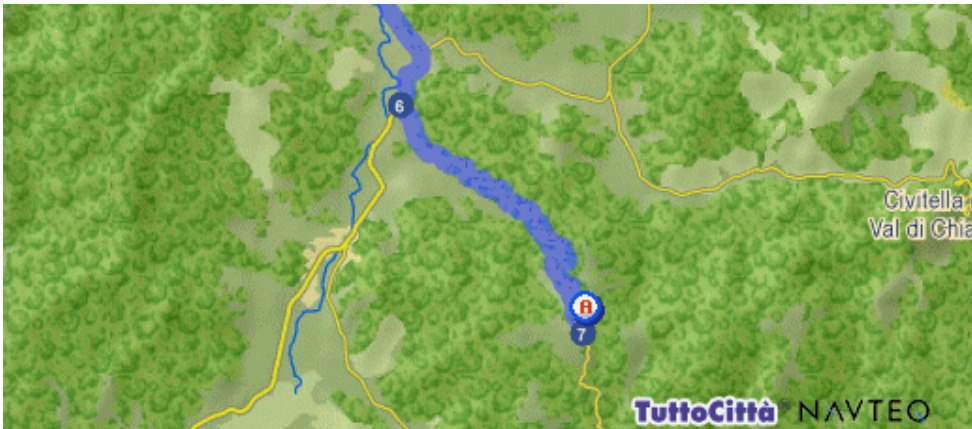
- 5  Gira a destra SP540 8.4 km.




- 6  Gira a sinistra SP19 5.9 km.

**Percorso dettagliato**

**Distanza**

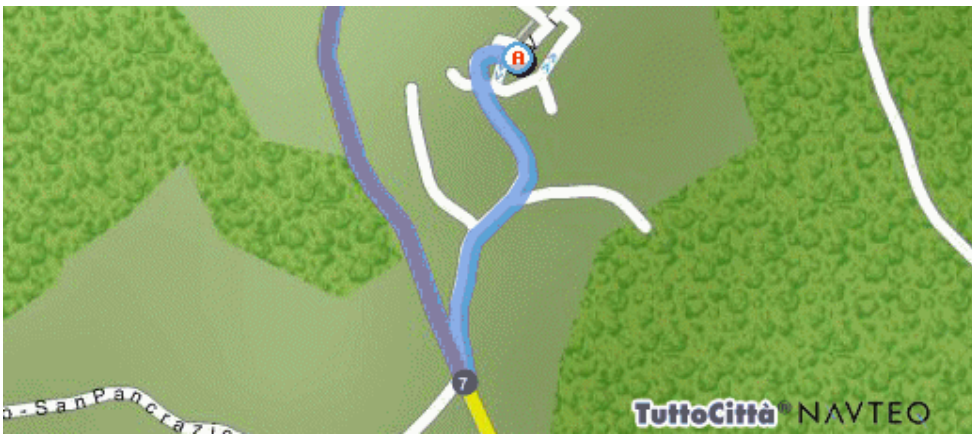


7  Gira a sinistra VIA ZARA

474 mt.



Sei arrivato in San Pancrazio frazione di Bucine (AR) - Via Zara



**Totale distanza percorsa**

**24.3 km.**